

Lake Rotoiti

Base Map

0 1,000 2,000 3,000 m














Scale = 1:55,000



Proud Partners



Navigation Aids

- | | | | |
|---|----------------------------|---|--------------------------------|
|  | Boat Ramp |  | Weed Cordon Pole - B |
|  | 5 Knot Marker |  | Yellow Conical - Swim no Boats |
|  | Isolated Danger Buoy |  | Water Ski Area |
|  | Water Ski Access Lane Buoy |  | Water Ski Access Lane |
|  | Water Ski Access Lane Post |  | Personal Water Craft Area |
|  | Lake Channel Buoy - G |  | Speed Restriction: Max 5 knots |
|  | Lake Channel Buoy - R | | |